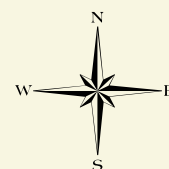



New York State Hudson Valley Farms

DUTCHESS COUNTY



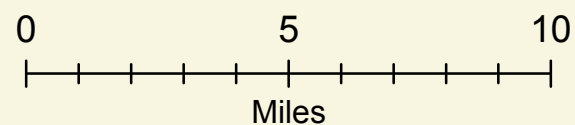
Primary Farm Type*

These icons denote the approximate location of each farm

-  Dairy (cow, sheep, goat)
-  Diversified (two or more farm types)
-  Livestock (cattle, sheep, goat, other, or combination)
-  Orchard (apple, pear, peach, etc)
-  Poultry
-  Vegetable, Fruit, & Berry
-  Vineyard
-  Other (honey, maple syrup, misc)

Other Features

-  Slaughter Houses
-  Interstates
-  State Roads and Highways
-  Major Water Bodies
-  County Boundary



**This map only displays farms that produce food for people and, in most cases, sell direct to consumers (Christmas tree farms, forage operations, nurseries, horse farms, etc. are not shown).*

We welcome any additional information or revisions to be included in updated versions. Please send to info@glynwood.org.

While every effort has been made to insure the integrity of this digital data, Glynwood Center makes no representation or warranty, expressed or implied, with respect to its accuracy, completeness, or usefulness for any particular purpose or scale. Glynwood Center assumes no liability for damages resulting from the use of any information, apparatus, method or process disclosed in this dataset, map or text, and urges independent site-specific verification of the information contained herein. Any use of trade, product or firm names is for descriptive purposes only and does not imply endorsement by Glynwood Center.



Digital map prepared for
Glynwood Center (2007)

This project was supported by a generous grant from the USDA Federal State Marketing Improvement Program.

